Proposed Action - West Mojave Route Designation Program

Map 73 - Fawnskin, Big Bear City

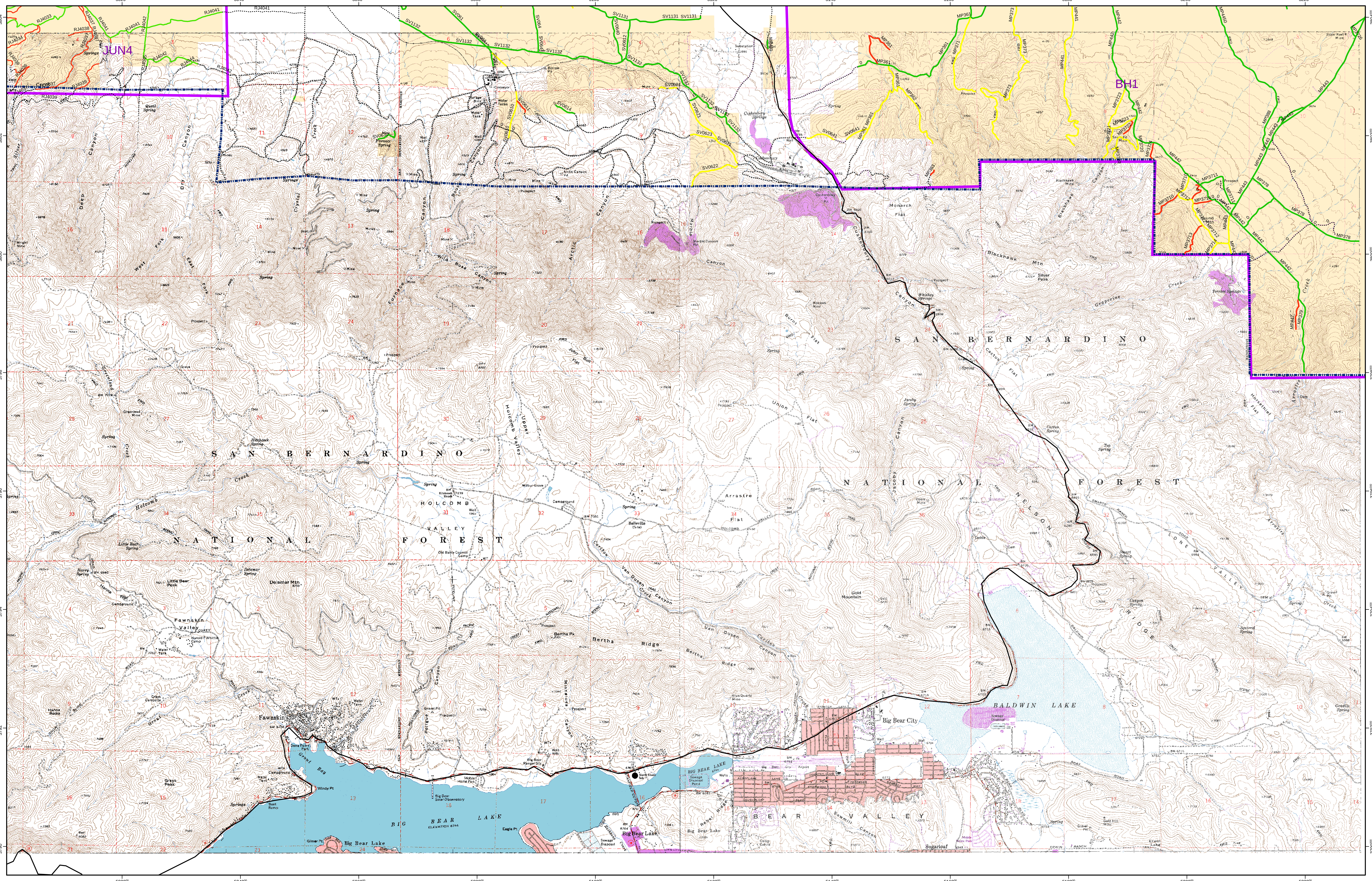

Designations apply to BLM lands only

Coordinates .... UTM NAD83, Zone 11
Cartography .... N. Pratini
Date .... July 30, 2004

Data Sources:
Topo map images: USGS
Land Status: BLM State Office
Wilderness: BLM State Office
All Other: BLM CDD

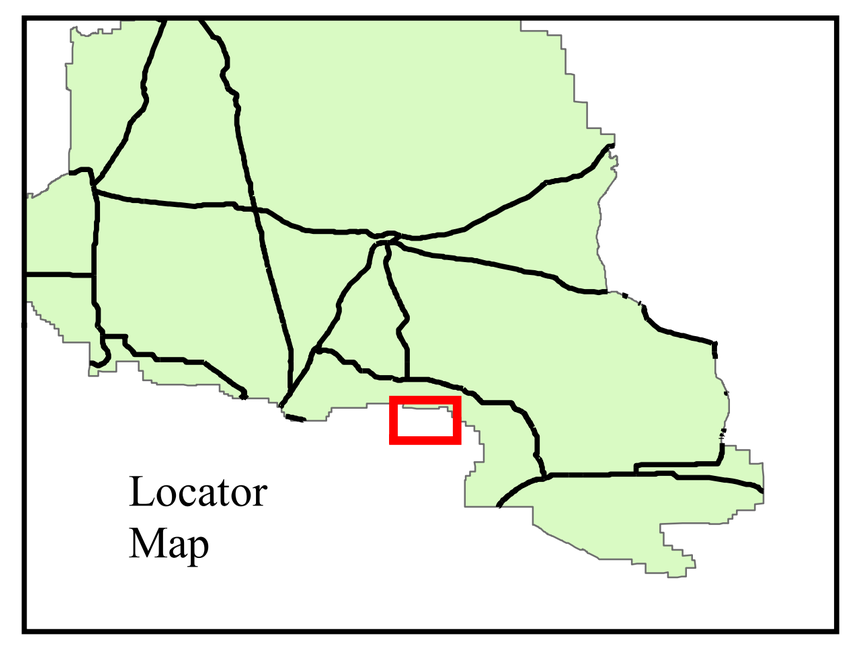

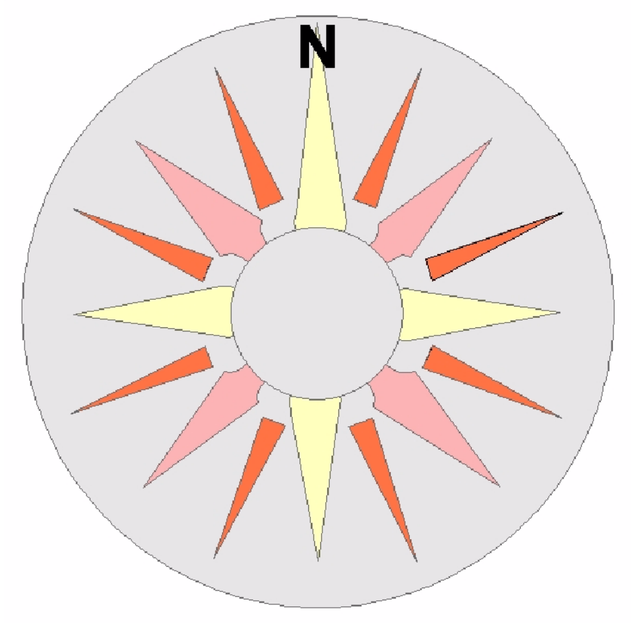

SCALE 1 : 24,000

0 0.5 1 2 Miles

0 500 1,000 2,000 3,000 Meters

Legend

Highways
Major Roads
MAZ Boundaries
WM Plan Boundary
BLM Wilderness
ACECs
Open Areas

Proposed Designations

Open
Closed
Limited
Public Road
Undesignated or Unknown

Land Ownership

BLM
National Park Service
Military
State Lands
County/City/Regional
Private