Proposed Action - West Mojave Route Designation Program

Map 35 - Bitter Spring, Cronese Lakes

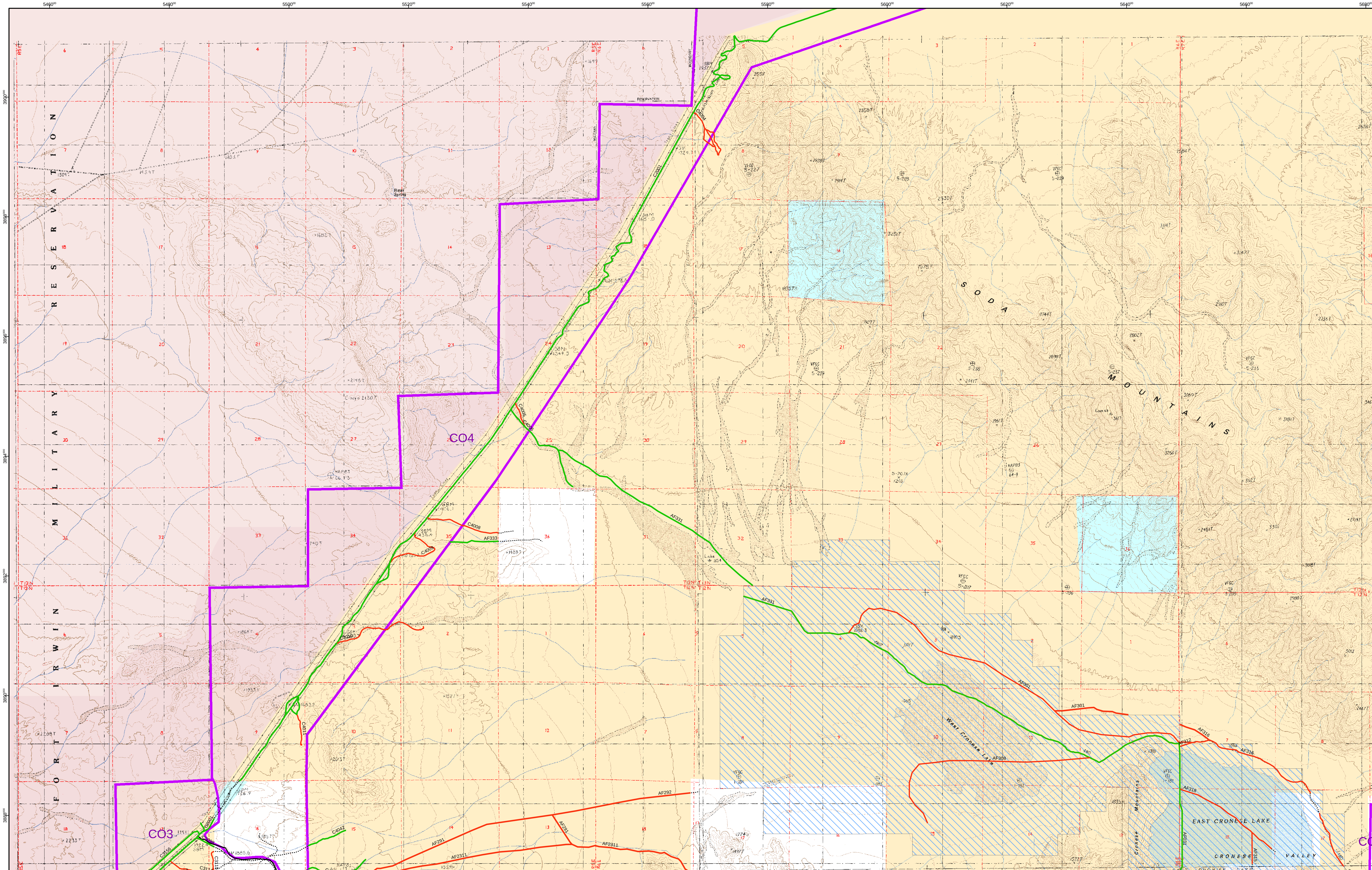

Designations apply to BLM lands only

Coordinates .... UTM NAD83, Zone 11
Cartography .... N. Pratini
Date .... July, 2004

Data Sources:
Topo map images: USGS
Land Status: BLM State Office
Wilderness: BLM State Office
All Other: BLM CDD

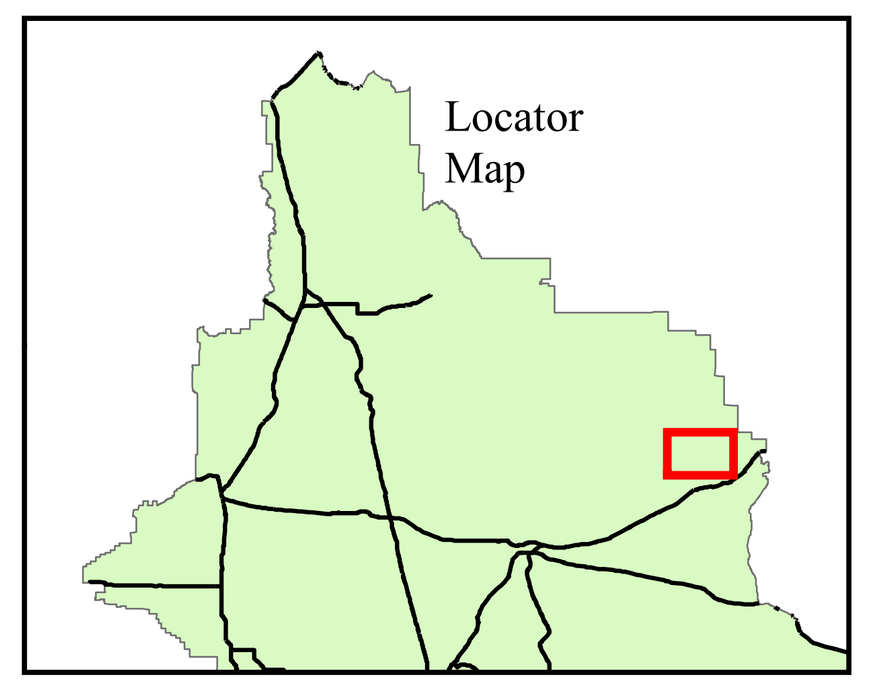

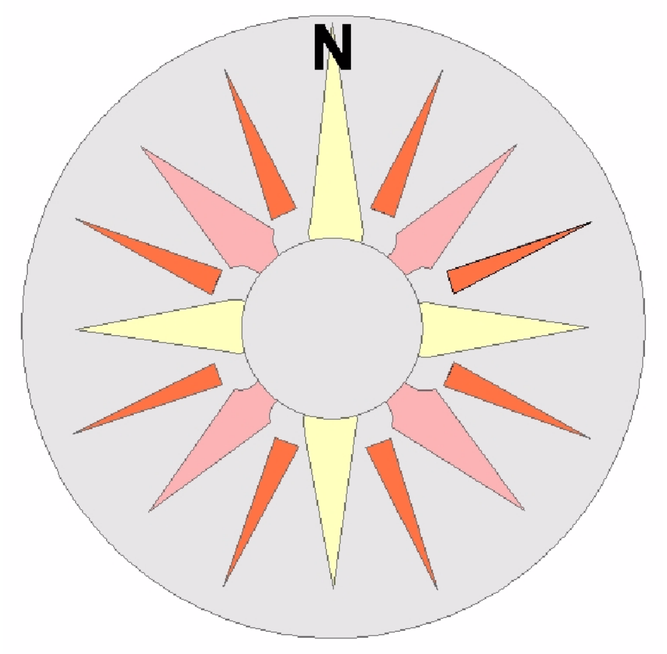

SCALE 1 : 24,000

Miles: 0 | 0.5 | 1 | 2

Meters: 0 | 500 | 1,000 | 2,000 | 3,000

Legend

- Highways
- Major Roads
- WM Plan Boundary
- BLM Wilderness
- ACEC Designation Areas
- Open Areas
- MAZ Boundaries

Proposed Designations

- Open
- Closed
- Limited
- Public Road
- Undesignated or Unknown

Land Ownership

- BLM
- National Park Service
- Military
- State Lands
- County/City/Regional
- Private