Proposed Action - West Mojave Route Designation Program

Map 22 - Garlock, El Paso Peaks

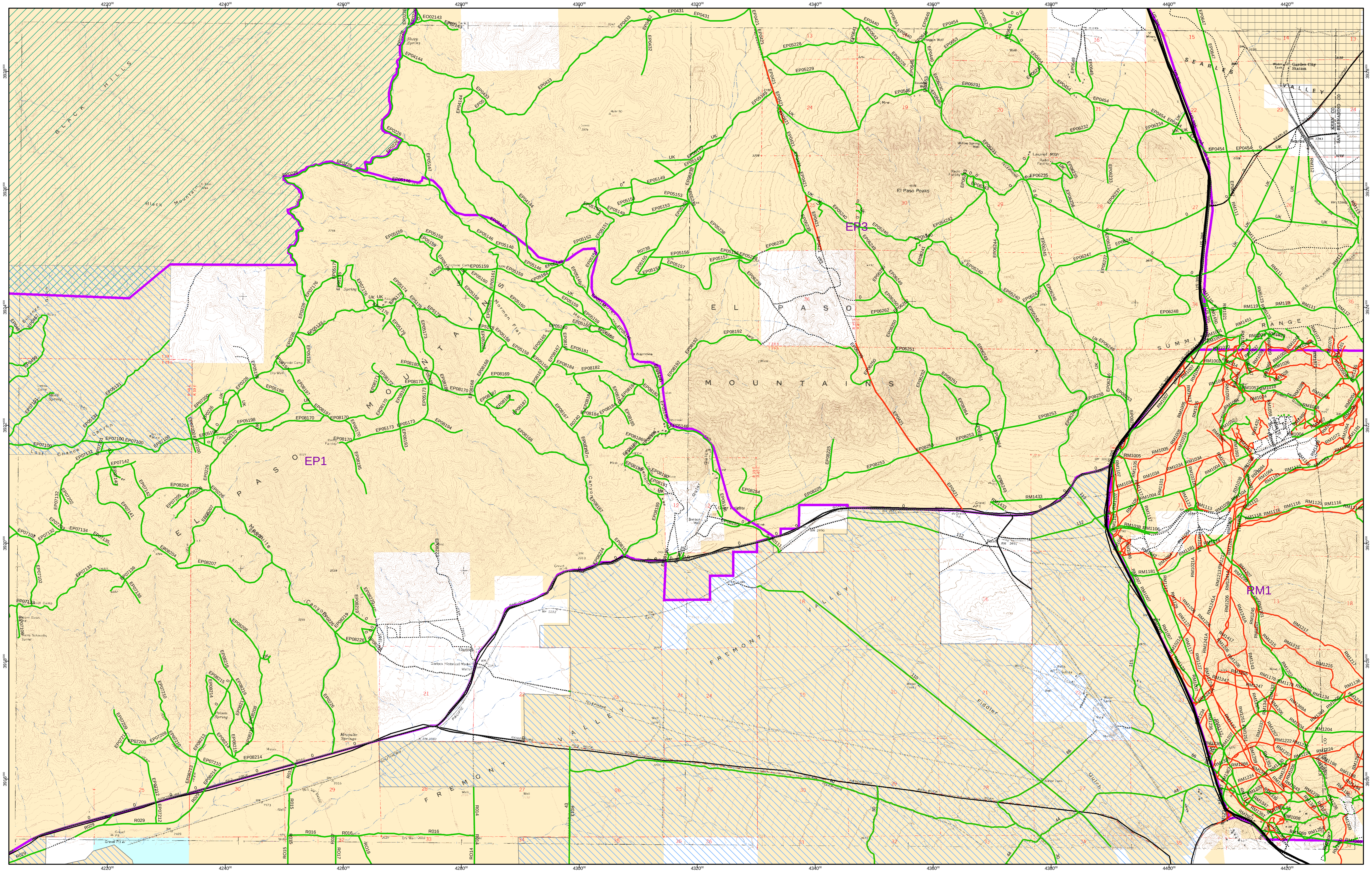

Designations apply to BLM lands only

Data Sources:
Topo map images: USGS
Land Status: BLM State Office
Wilderness: BLM State Office
All Other: BLM CDD

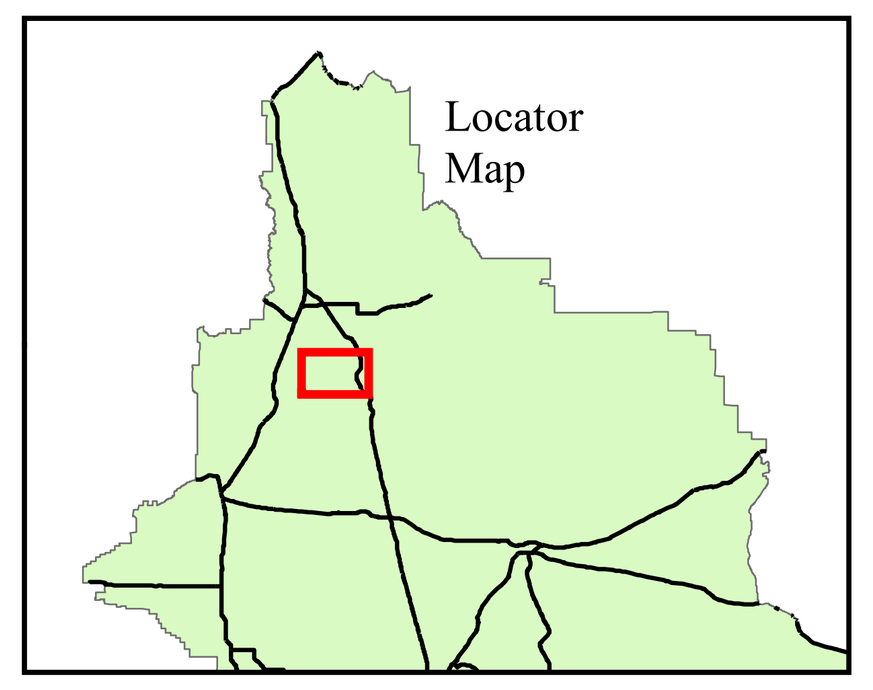

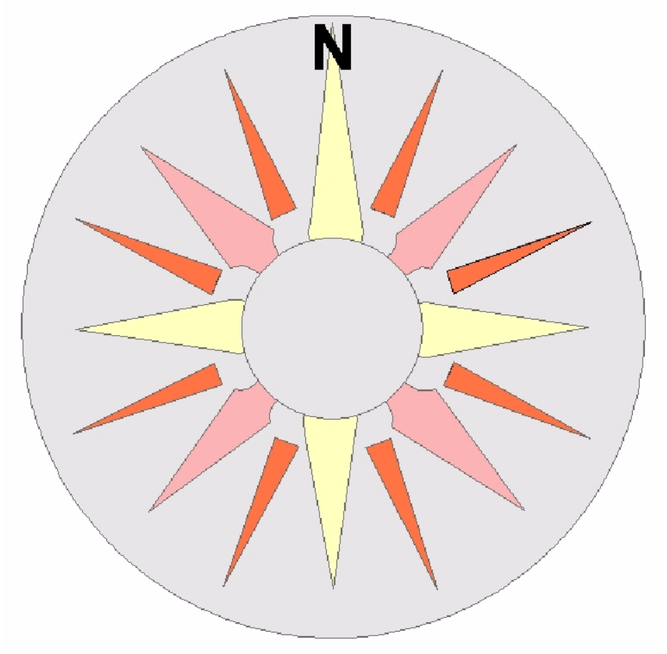

SCALE 1 : 24,000

Miles: 0, 0.5, 1, 2

Meters: 0, 500, 1,000, 2,000, 3,000

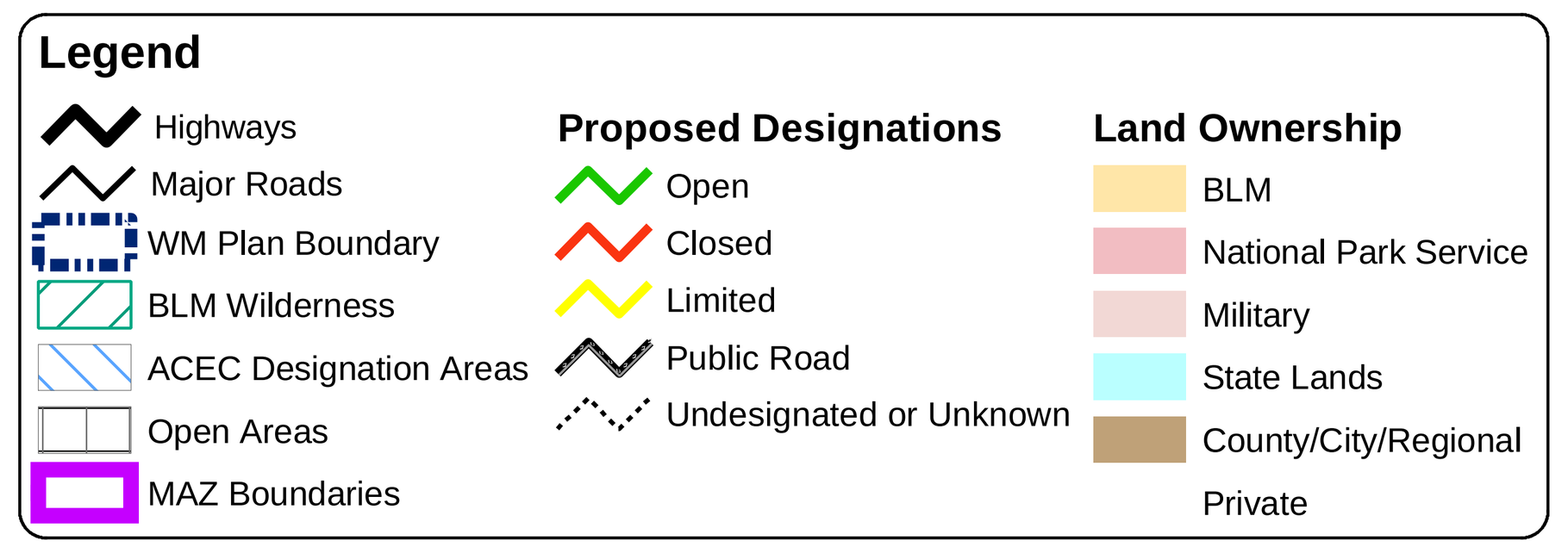

Coordinates .... UTM NAD83, Zone 11
Cartography .... N. Pratini
Date .... July, 2004