No Action - West Mojave Route Designation Program

Map 7 - Long Canyon, Coso Junction

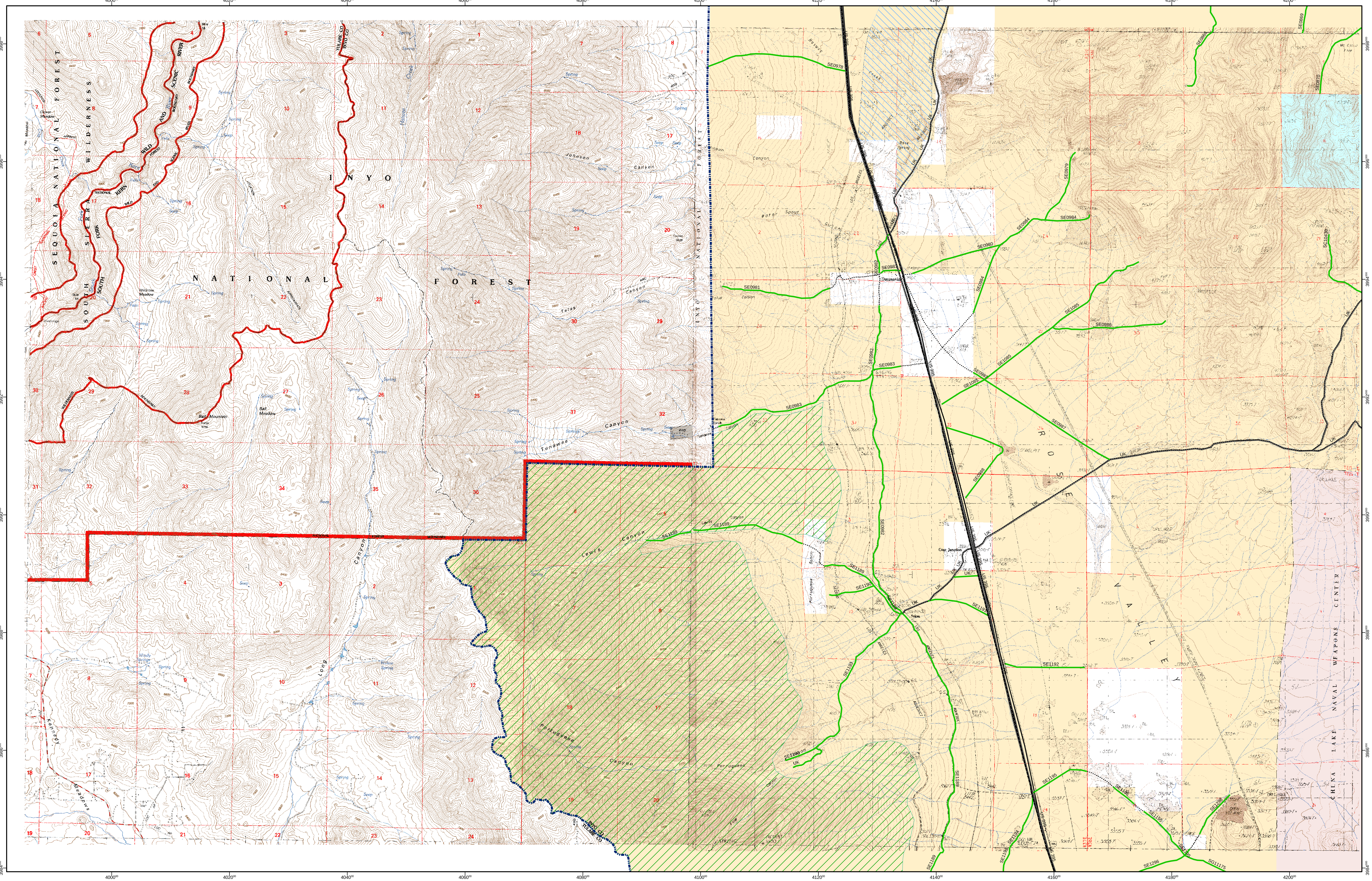

Designations apply to BLM lands only

Coordinates .... UTM NAD83, Zone 11
Cartography .... N. Pratini
Date .... June 30, 2004

Data Sources:
Topo map images: USGS
Land Status: BLM State Office
Wilderness: BLM State Office
All Other: BLM CDD

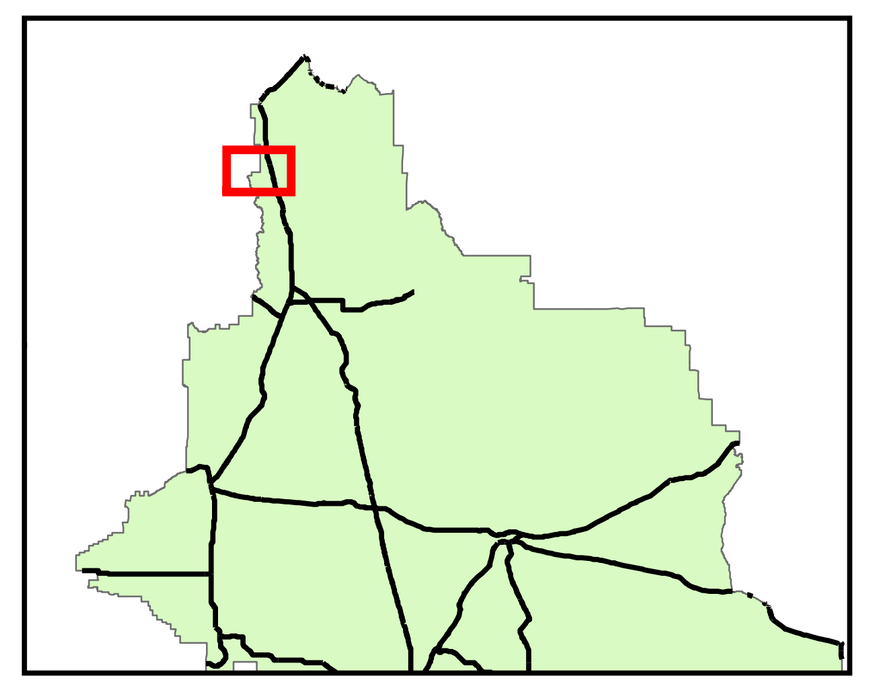

Locator Map

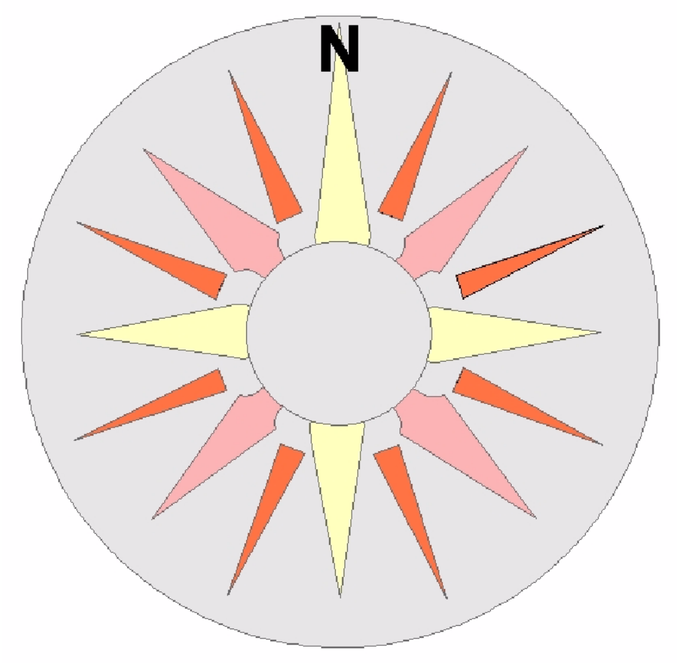

SCALE 1 : 24,000

Miles: 0, 0.5, 1, 2

Meters: 0, 500, 1,000, 2,000, 3,000

Legend

MAZ Boundaries
WM Plan Boundary
BLM Wilderness
ACEC Designation Areas
Open Areas
Highways
Major Roads

Route Designations

Open
Closed
Limited
Public Road
Undesignated or Unknown

Land Ownership

BLM
National Park Service
Military
State Lands
County/City/Regional
Private