No Action - West Mojave Route Designation Program

Map 67 - Iron Ridge, Galway Lake

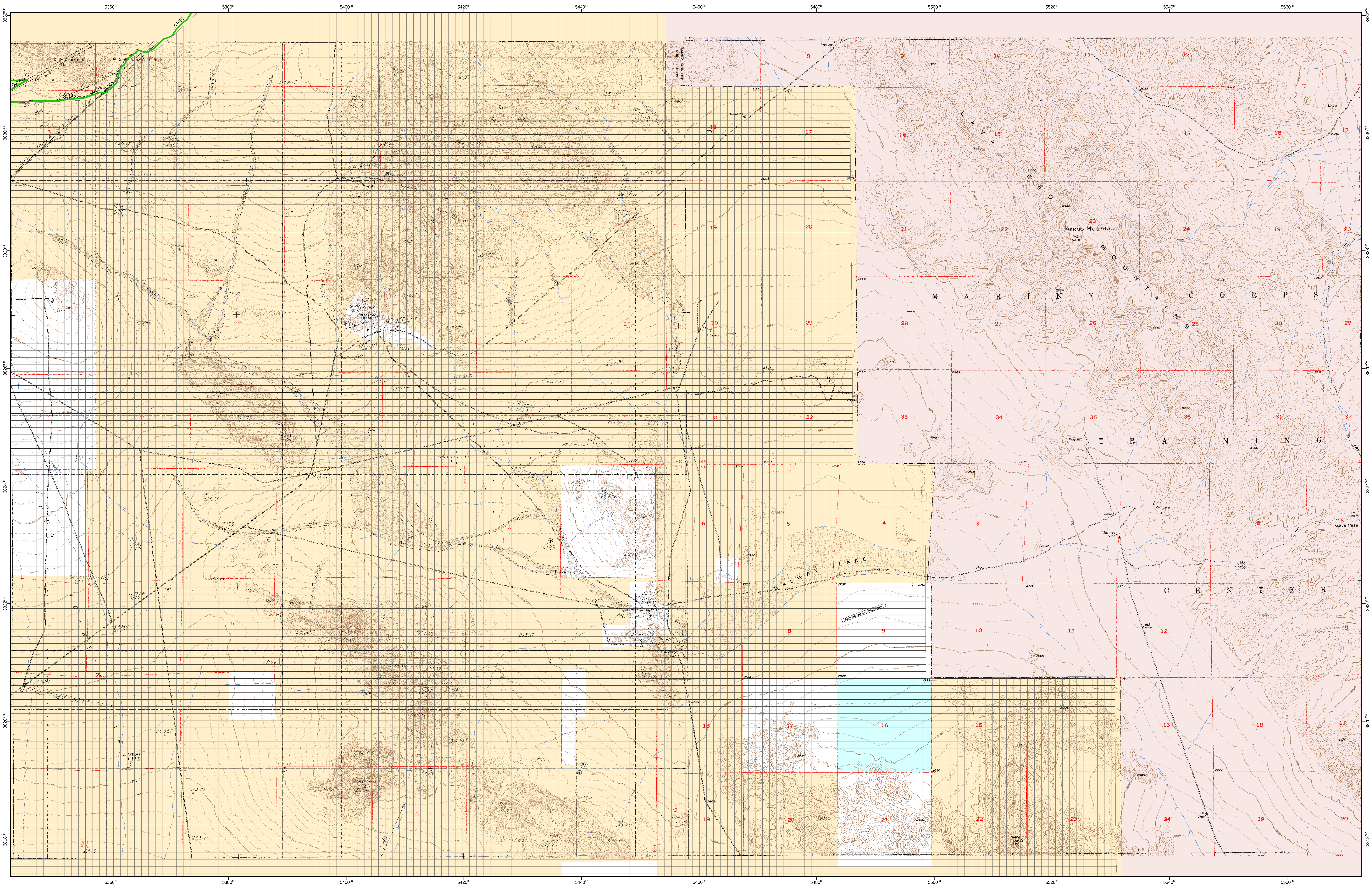

Designations apply to BLM lands only

Coordinates .... UTM NAD83, Zone 11
Cartography .... N. Pratini
Date .... June 18, 2004

Data Sources:
Topo map images: USGS
Land Status: BLM State Office
Wilderness: BLM State Office
All Other: BLM CDD

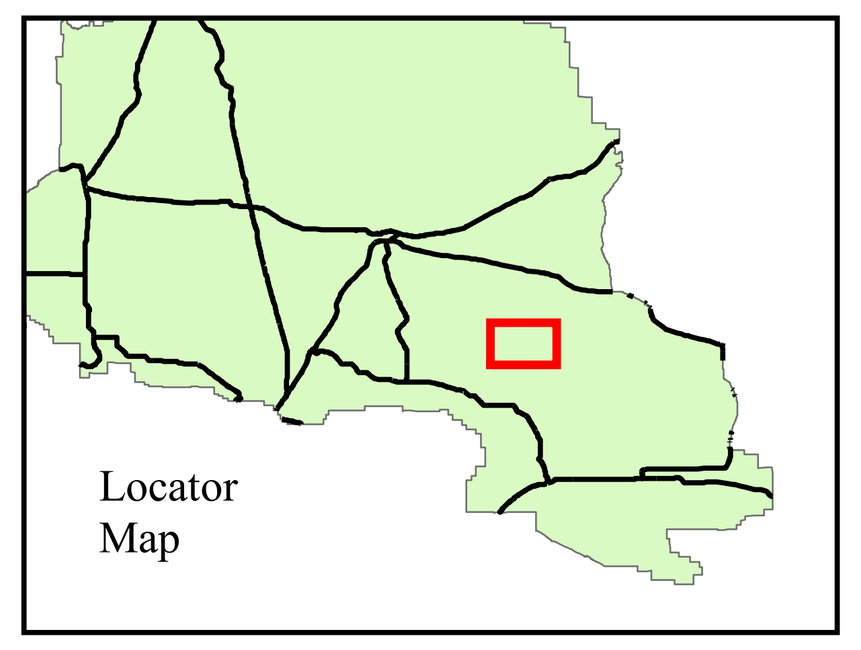
Locator Map

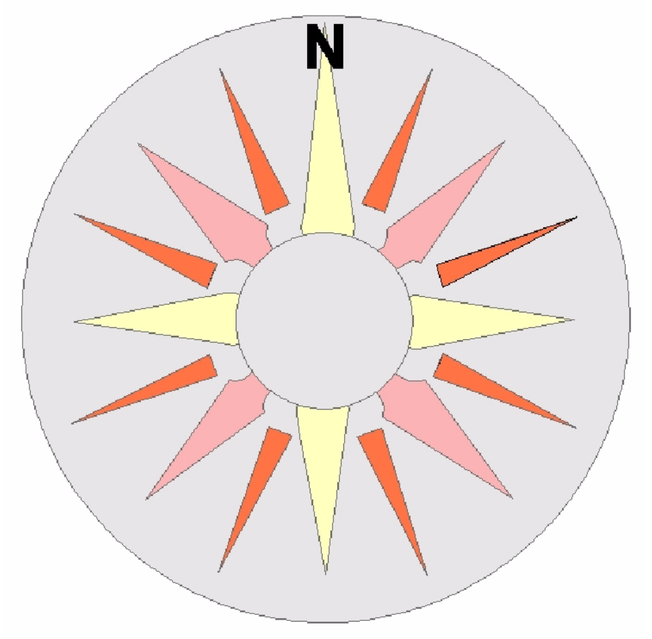

SCALE 1 : 24,000

Miles: 0, 0.5, 1, 2

Meters: 0, 500, 1,000, 2,000, 3,000

Legend

- MAZ Boundaries
- WM Plan Boundary
- BLM Wilderness
- ACECs
- Open Areas
- Highways
- Major Roads

Route Designations

- Open
- Closed
- Limited
- Public Road
- Undesignated or Unknown

Land Ownership

- BLM
- National Park Service
- Military
- State Lands
- County/City/Regional
- Private