No Action - West Mojave Route Designation Program

Map 5 - Upper Centennial Flat, Coso Peak



Designations apply to BLM lands only

Coordinates .... UTM NAD83, Zone 11
Cartography .... N. Pratini
Date .... June 30, 2004

Data Sources:
Topo map images: USGS
Land Status: BLM State Office
Wilderness: BLM State Office
All Other: BLM CDD

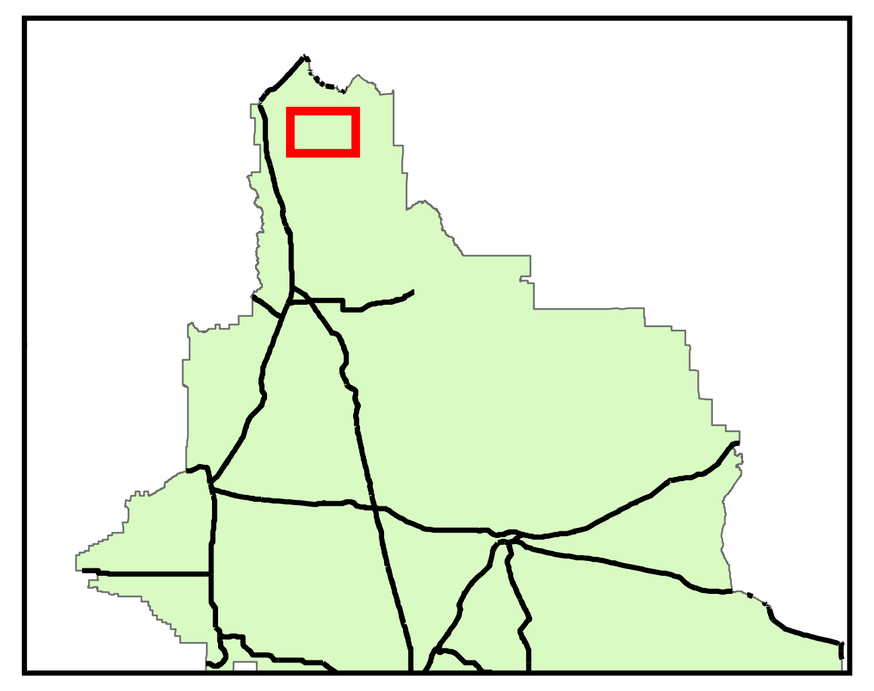

Locator Map

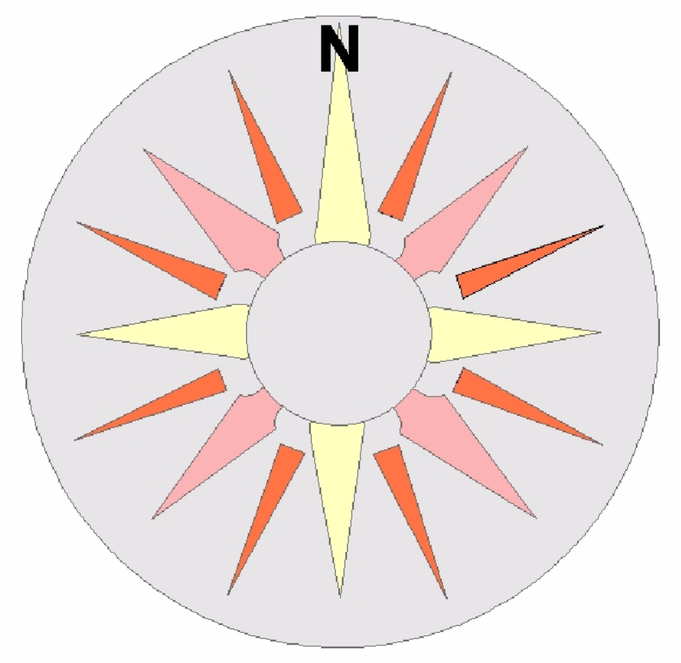

SCALE 1 : 24,000

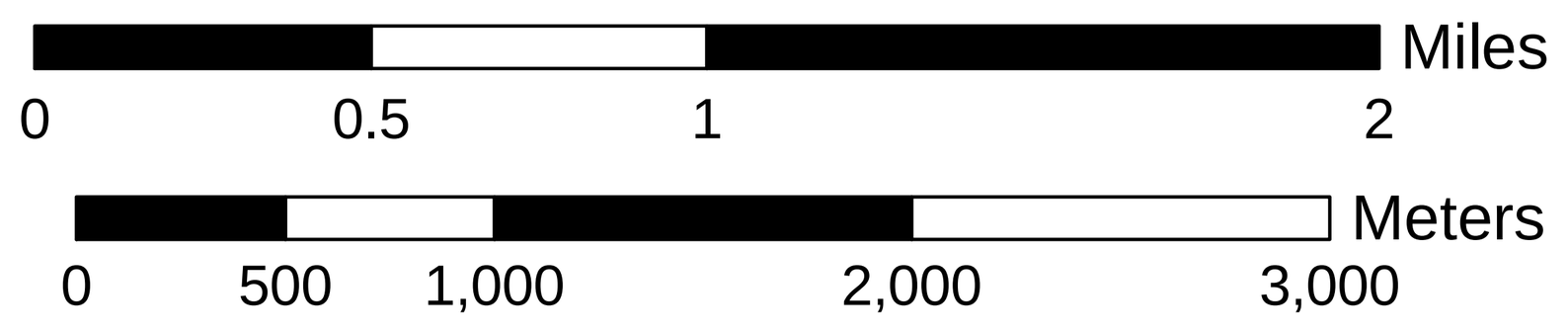

Legend

MAZ Boundaries
WM Plan Boundary
BLM Wilderness
ACEC Designation Areas
Open Areas
Highways
Major Roads

Route Designations
- Open
- Closed
- Limited
- Public Road
- Undesignated or Unknown

Land Ownership
- BLM
- National Park Service
- Military
- State Lands
- County/City/Regional
- Private