No Action - West Mojave Route Designation Program

Map 2 - Vermillion Canyon, Centennial Canyon

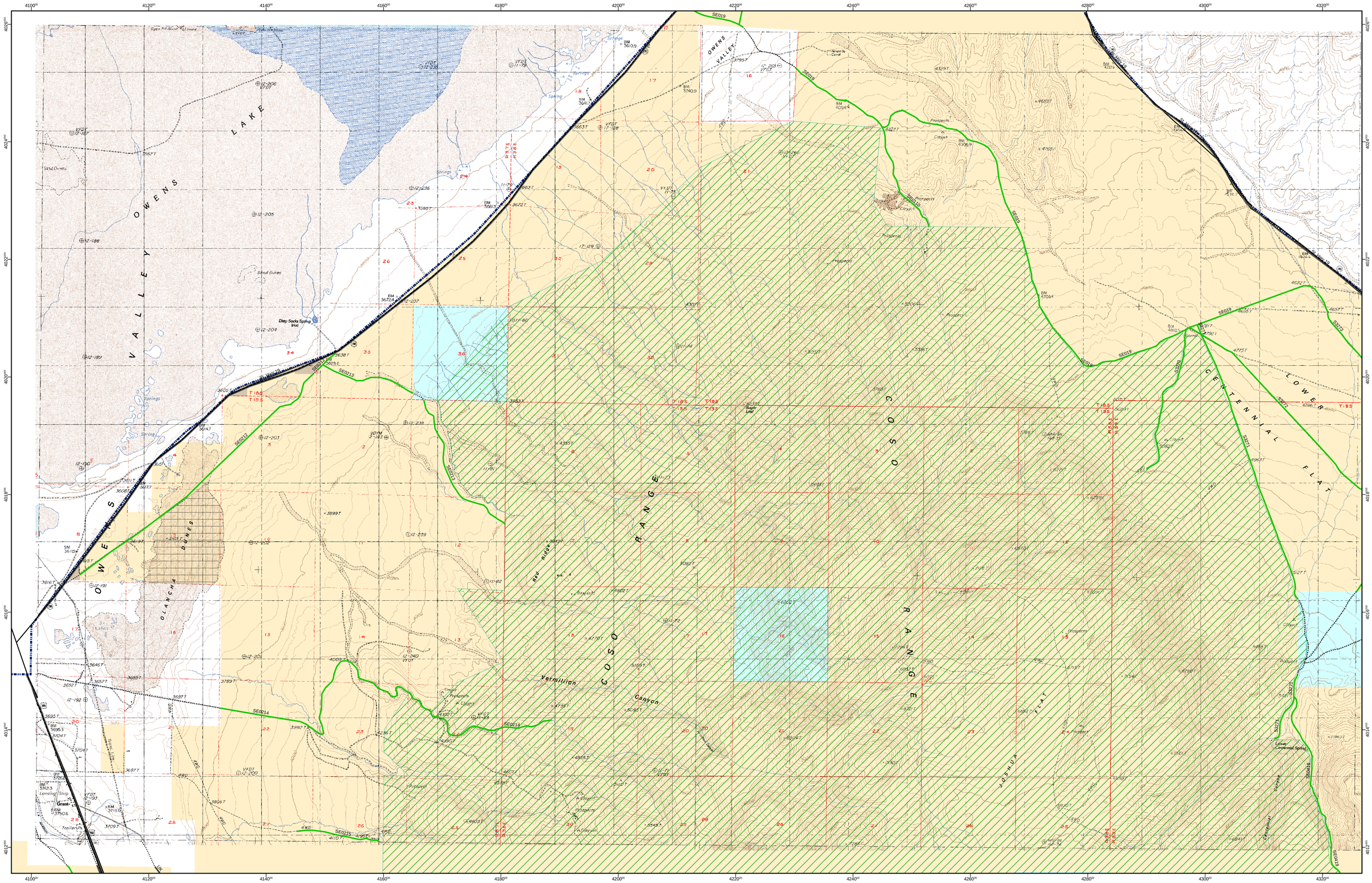

Designations apply to BLM lands only

Coordinates ..... UTM NAD83, Zone 11
Cartography ..... N. Pratini
Date ..... June 30, 2004

Data Sources:
Topo map images: USGS
Land Status: BLM State Office
Wilderness: BLM State Office
All Other: BLM CDD

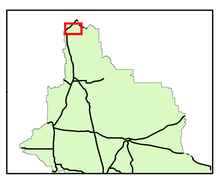

Locator Map

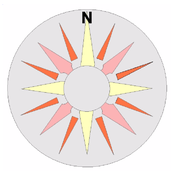

SCALE 1 : 24,000

Miles: 0 0.5 1 2

Meters: 0 500 1,000 2,000 3,000

Legend

- MAZ Boundaries
- WM Plan Boundary
- BLM Wilderness
- ACEC Designation Areas
- Open Areas
- Highways
- Major Roads

Route Designations

- Open
- Closed
- Limited
- Public Road
- Undesignated or Unknown

Land Ownership

- BLM
- National Park Service
- Military
- State Lands
- County/City/Regional
- Private